



# Winter Storm Briefing #6

January 5, 2025

4:30 PM

Prepared by National Weather Service Wakefield, VA

## Winter Storm Briefing

→ **NEXT UPDATE by Monday 8 AM EST**

### What has changed:


- Snow accumulations have been increased over far northern portions of the area
- A narrow belt of moderate to heavy sleet is expected to hold down snow accumulations along and just south of I-64
- A Winter Weather Advisory has been added for Northampton County (NC)
- Winter Storm Warnings and Winter Weather Advisories remain in effect for most of central and eastern Virginia and the lower Maryland Eastern Shore.





**Winter Storm Warnings or Winter Weather Advisories are in effect for much of central and eastern Virginia, Northampton (NC) and the Lower Maryland Eastern Shore.**

- **Snow totals from Richmond northward have been increased, especially along and north of a line from Fluvanna, Ashland to Tappahannock and the MD Lower Eastern Shore. A band of moderate to heavy sleet is expected along and just south of I-64 and west of I-95.**
- **Significant snow, sleet, and freezing rain this evening through Monday will greatly impact travel across the region resulting in dangerous conditions especially across the piedmont, central VA and the Eastern Shore Monday morning.**
- **A second round of snow is expected late Monday afternoon and evening, as the storm system moves offshore and cold air returns. This will result in some additional snow accumulation Monday evening and night.**
- Bitterly cold temperatures are expected following the winter event. Daytime highs potentially remaining near freezing for a portion of next week.
- **Marine Weather - Gale conditions are expected for all waters Monday night into Tuesday, as the storm system moves offshore and strengthens.**



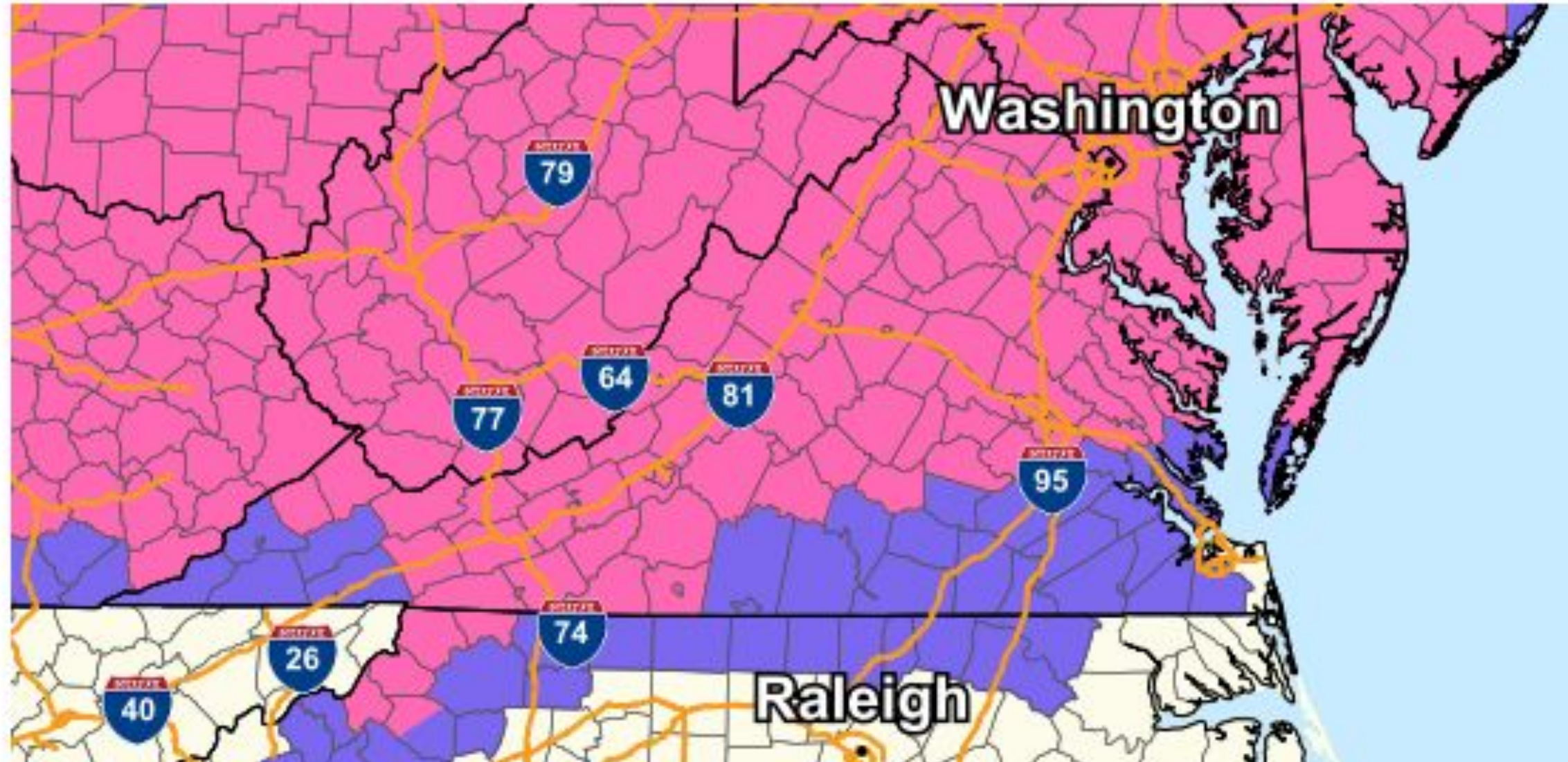
# State Winter Hazards Overview

January 5, 2025  
4:30 PM



## Winter Watches Warnings and Advisories

- Winter Storm Warning
- Winter Weather Advisory



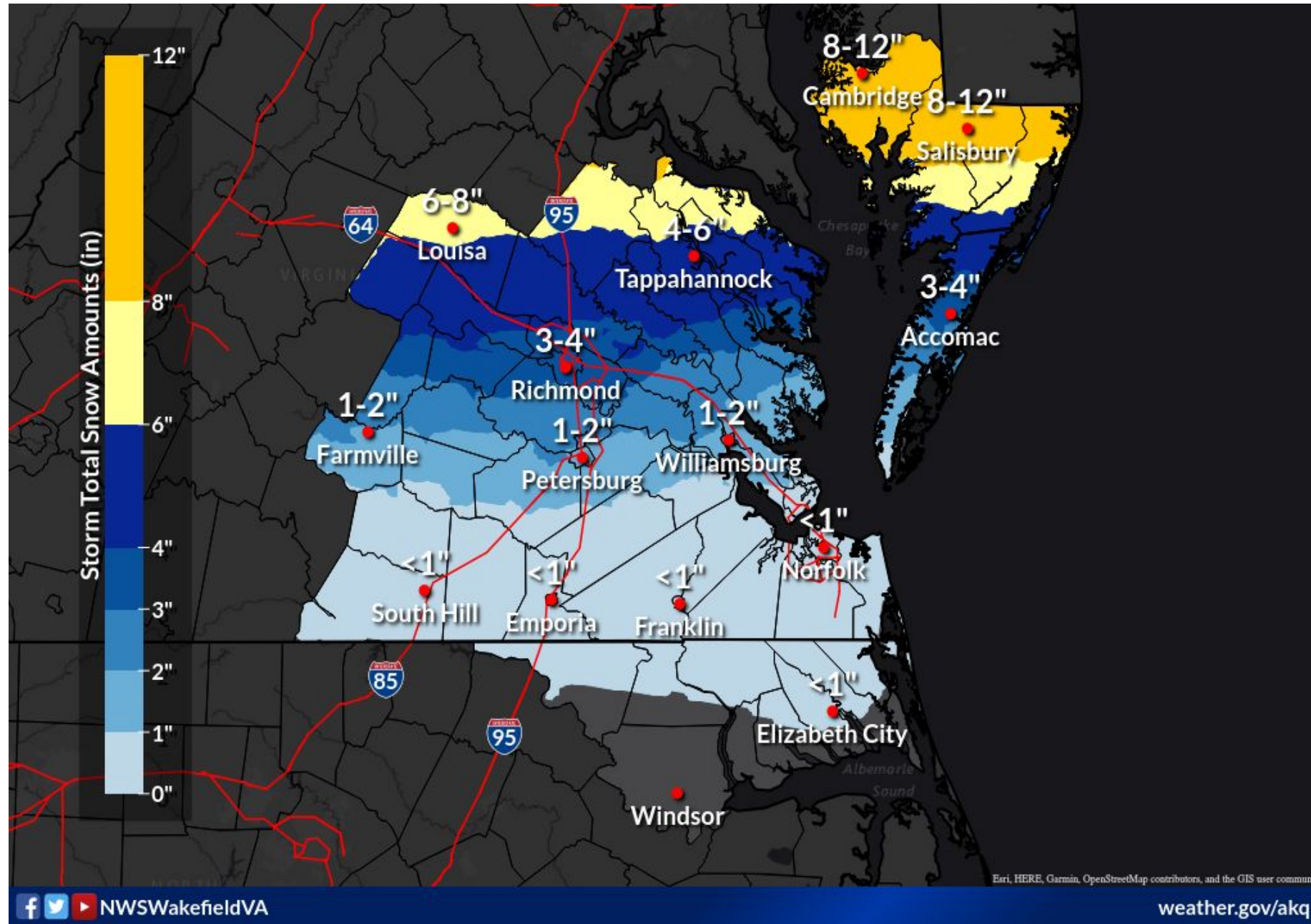
Graphic Created  
January 5th, 2025  
3:37 PM EST





# Snow Forecast Through Mon Night

January 5, 2025  
4:30 PM



- **Hazards:** Forecast snow amounts have increased over far northern sections of the area. Significant snow accumulation is likely across central VA and much of the MD/VA lower Eastern Shore. Snow will change to a wintry mix Monday afternoon then back to snow Monday evening.
- **Timing:** This evening and persisting into Monday morning. Quick accumulations are expected during this time. A wintry mix is forecast Monday during the day, followed by a second round of snow Monday evening as temps fall back below freezing.
- **Significant impacts to travel are expected across much of the area for Monday morning and Monday night.**
- Refreezing of any melted snow or ice is expected Monday night into Tuesday morning. Treacherous driving conditions are expected for much of the area late tonight through Tuesday morning.



# Winter Storm Forecast Through Monday Night

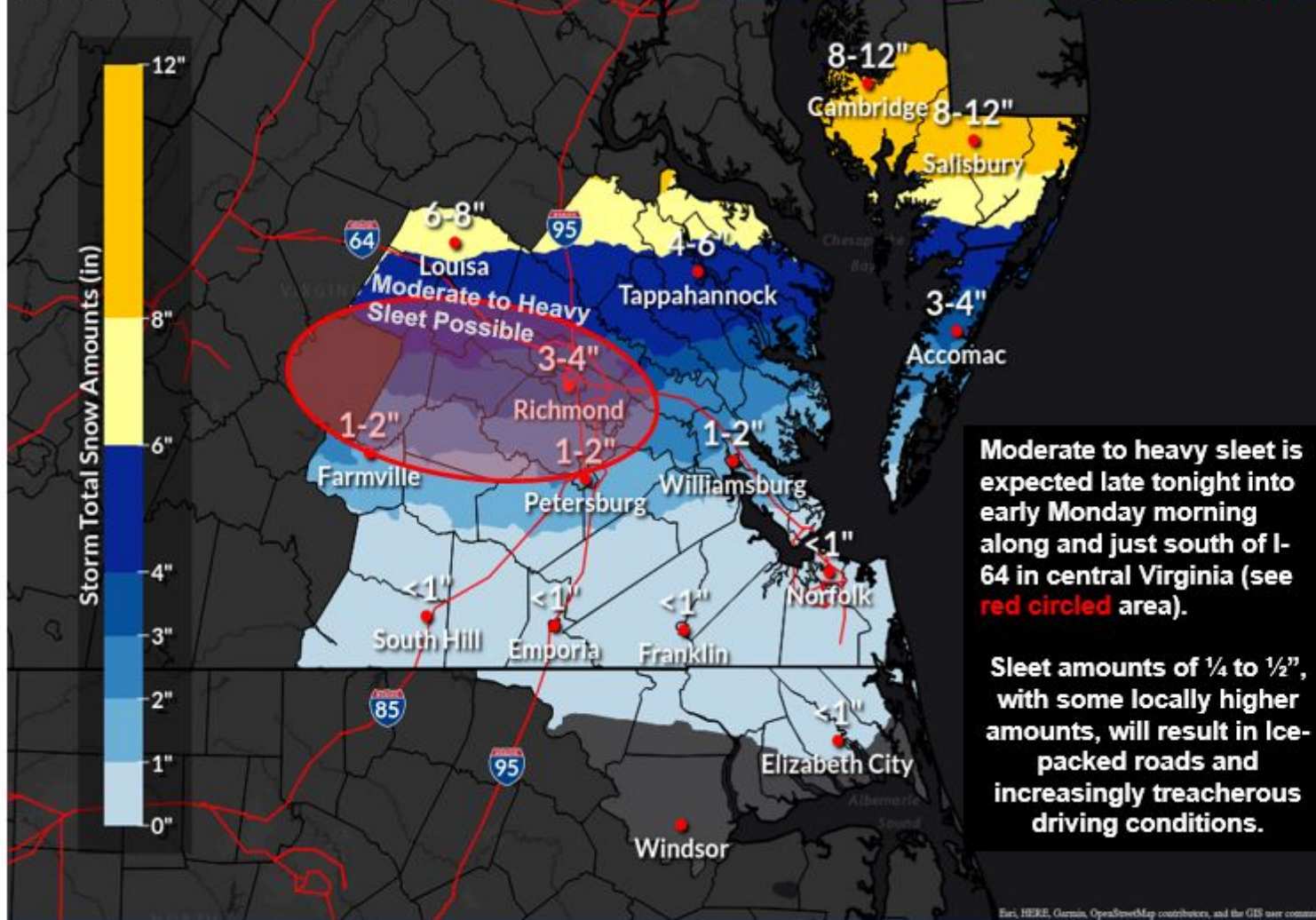
January 5, 2025  
4:00 PM EST

## Snow Totals Through 72 Hrs

Valid Sun 7:00PM through Wed 7:00PM EST

Weather Forecast Office  
Wakefield, VA

Issued Jan 05, 2025 2:40 PM EST



NWSWakefieldVA

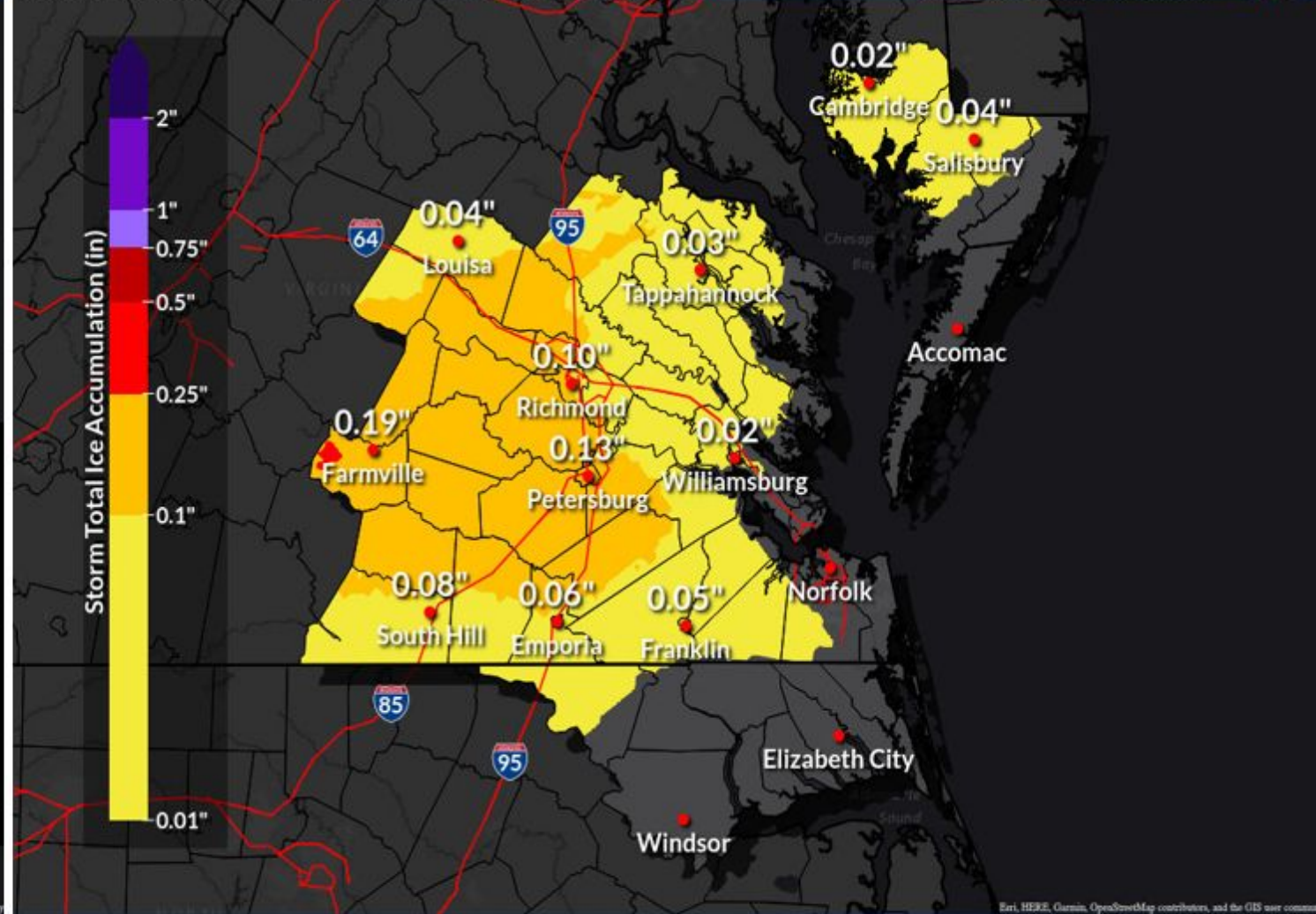
weather.gov/akq

## Event Total Ice Accumulation - Official NWS Forecast

Valid 7 PM Sun Jan 05, 2025 through 7 PM Wed Jan 08, 2025 EST

Weather Forecast Office  
Wakefield, VA

Issued Jan 05, 2025 3:17 PM EST




NWSWakefieldVA

weather.gov/akq



National Oceanic and Atmospheric Administration  
U.S. Department of Commerce

National Weather Service  
Wakefield, VA



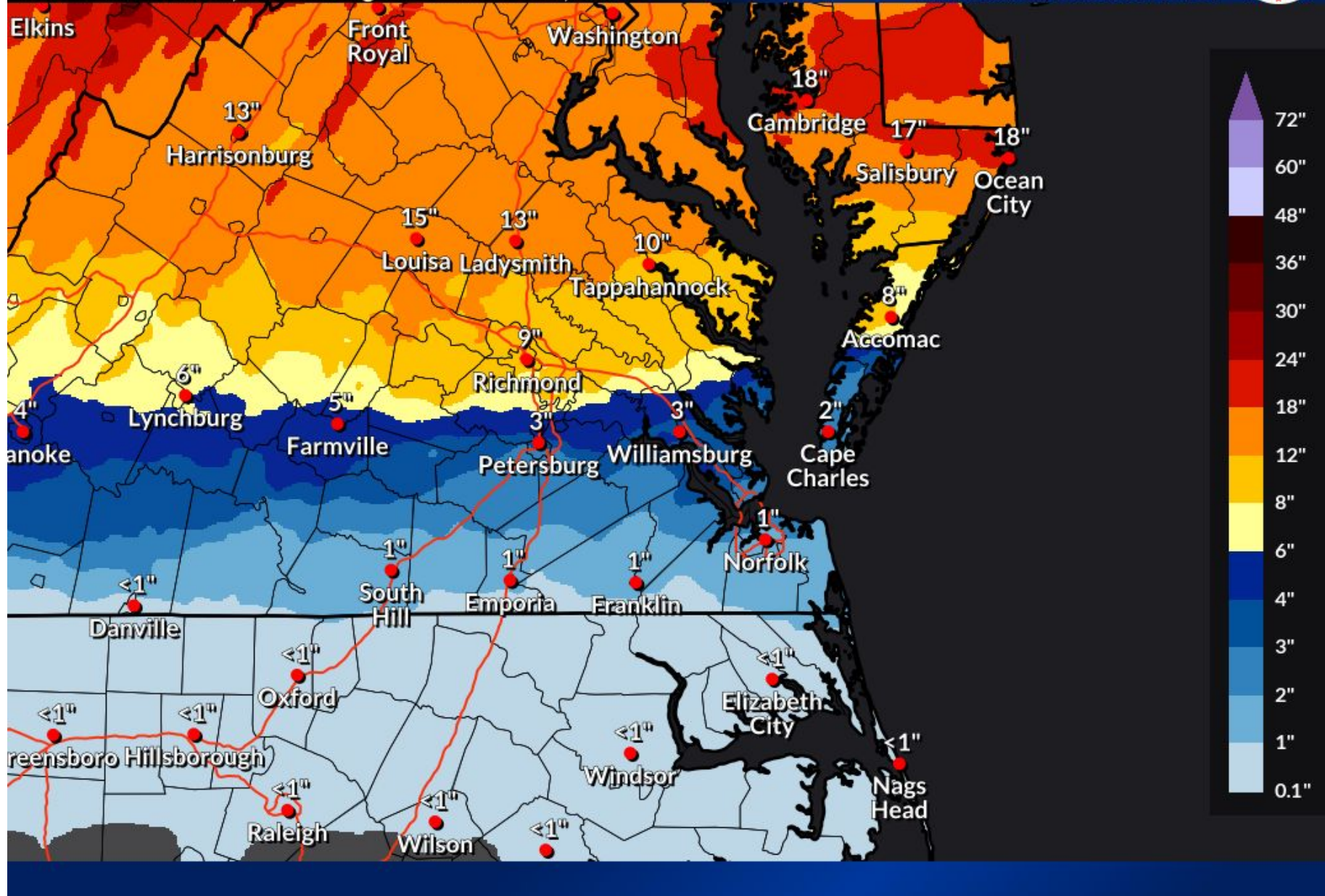
# High End Snow Amount Potential

January 5, 2025  
4:30 PM

High End Amount: 1 in 10 Chance (10%) of Higher Snowfall

Valid 1 PM Sun Jan 5, 2025 through 7 AM Wed Jan 8, 2025

Issued Jan 05, 2025 2:16 PM EST



- Worst case potential snowfall (1 in 10 chance) should snow last longer and temperatures remain colder. **This is useful for planning purposes in case forecast snow totals increase.**
- This graphic represents a reasonable worst case scenario for planning purposes, or a 10% chance of exceeding these amounts.





# Expected Ice Forecast

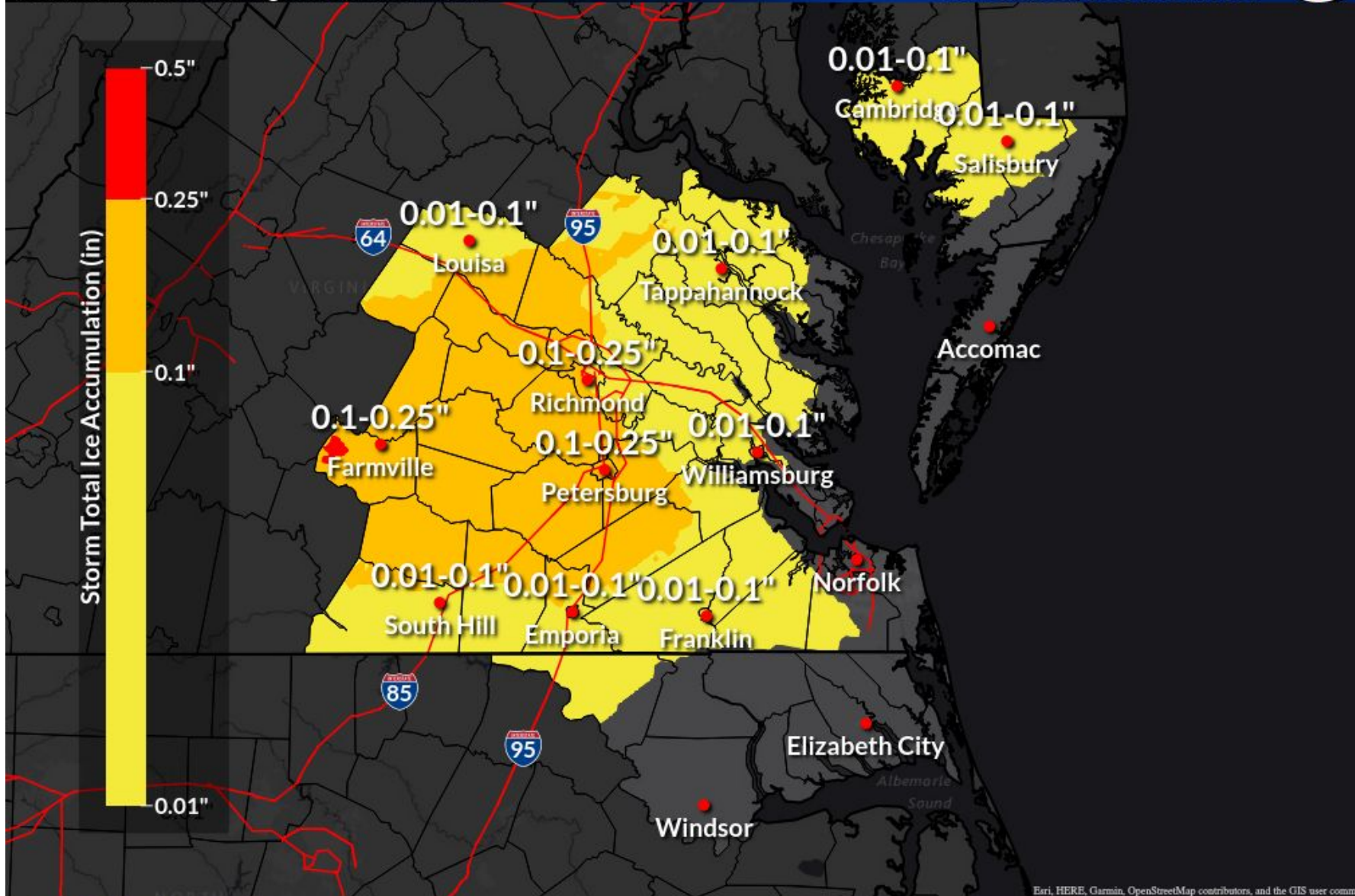
January 5, 2025  
4:30 PM

## Ice Totals Through 72 Hrs

Valid Sun 7:00PM through Wed 7:00PM EST

Weather Forecast Office  
Wakefield, VA

Issued Jan 05, 2025 2:40 PM EST



**Hazard:** Snow will mix with sleet and freezing rain accumulating on elevated surfaces.

**Timing:** Snow gradually changes to a wintry mix from southeast to northwest Monday morning into early afternoon.

**Impacts:** Ice accumulations could result in some power outages and tree damage.

NWSWakefieldVA

weather.gov/akq



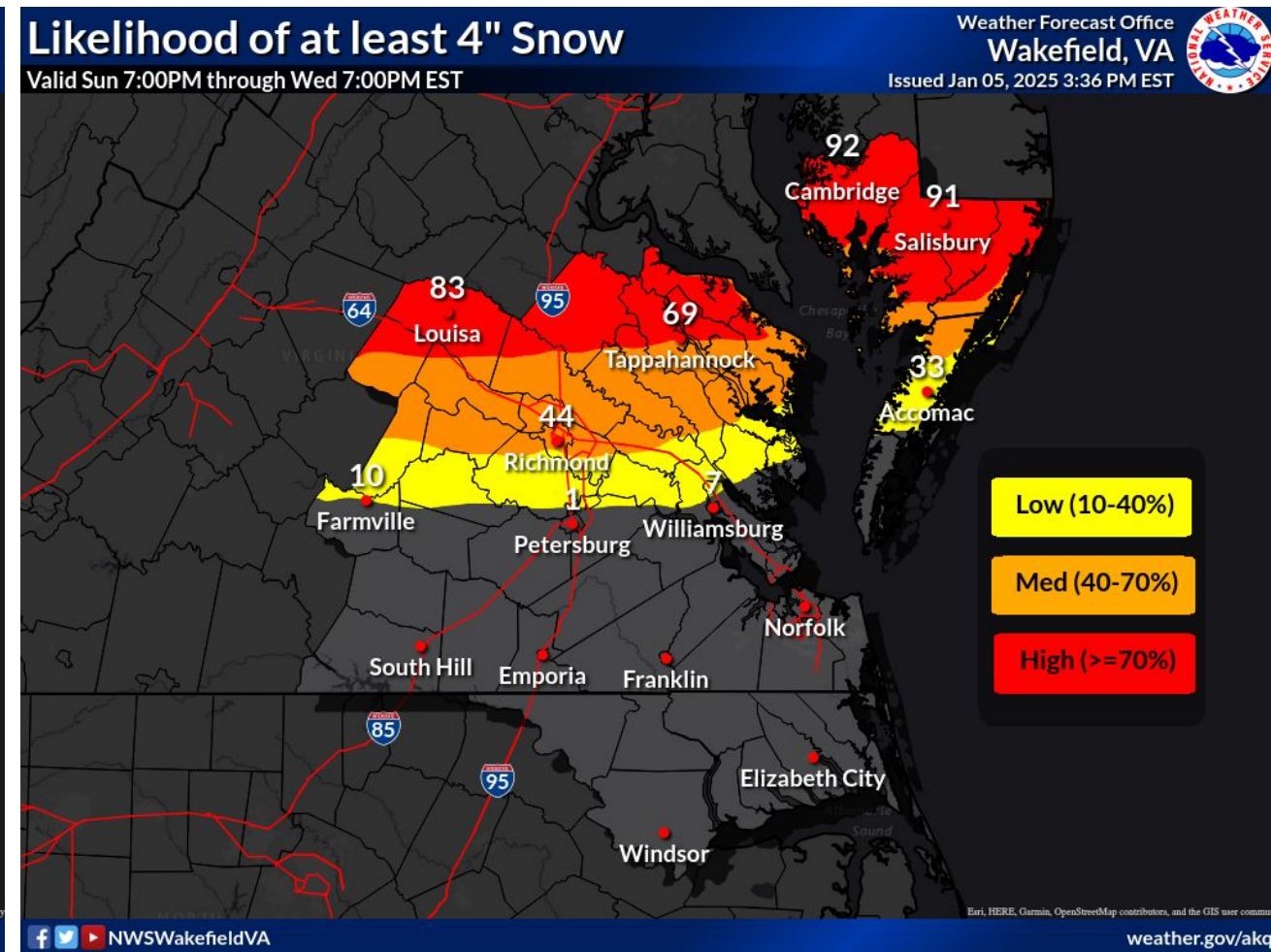
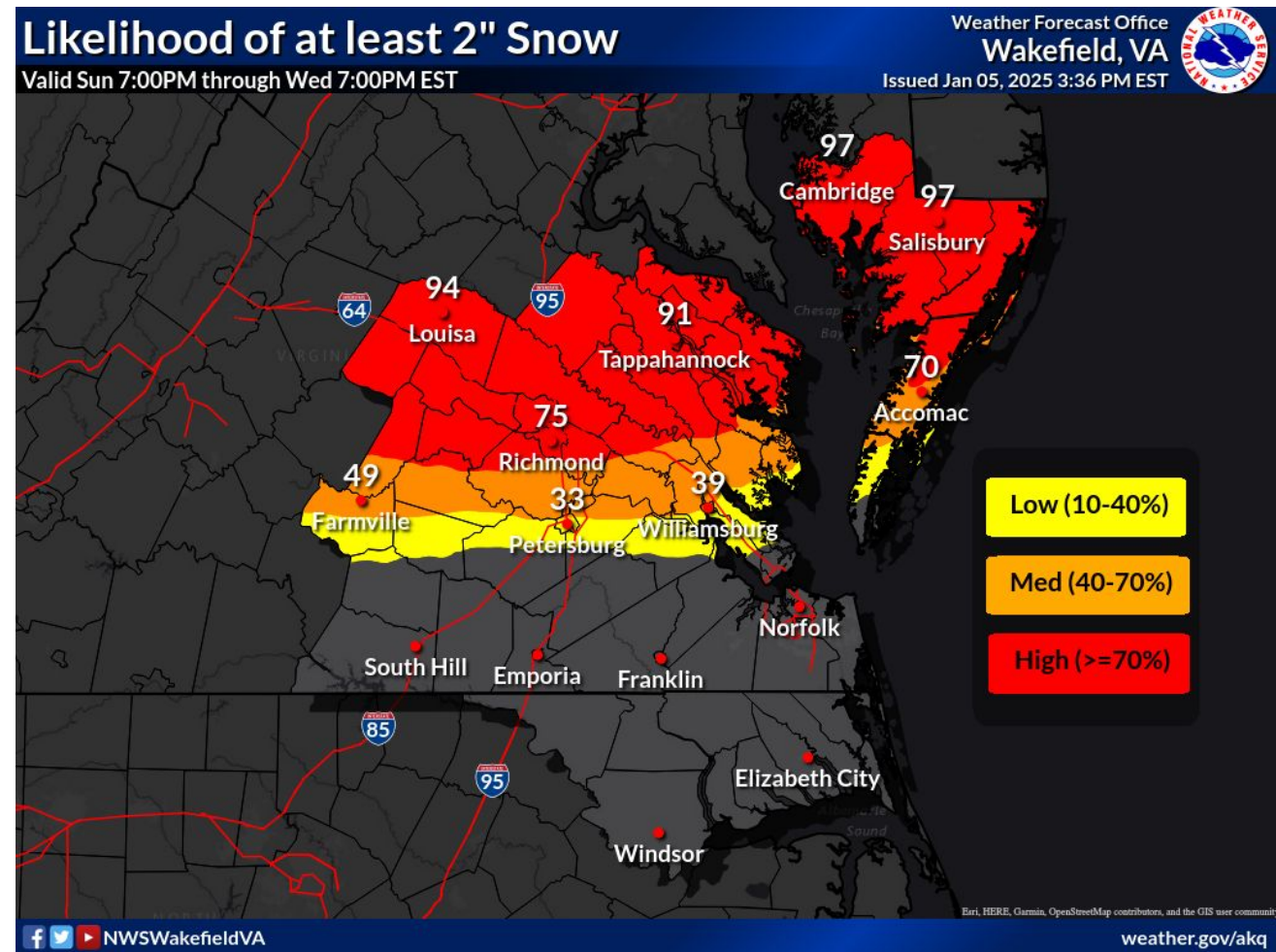
National Oceanic and  
Atmospheric Administration  
U.S. Department of Commerce

National Weather Service  
Wakefield, VA



# Snow Accumulation Potential - 2" and 4"

January 5, 2025  
4:30 PM



**LOW** - There is a small chance of experiencing this much snow. Persons who may experience impacts based on this snow amount may want to prepare in case it does occur.

**MEDIUM** - Locations will likely experience this much snow. Persons should prepare for impacts from this amount of snow. In addition some locations may experience snow accumulations above this amount.

**HIGH** - There is a near certain probability of experiencing this much snow. Persons should prepare for impacts from at least this amount of snow and will likely see accumulations above this threshold.

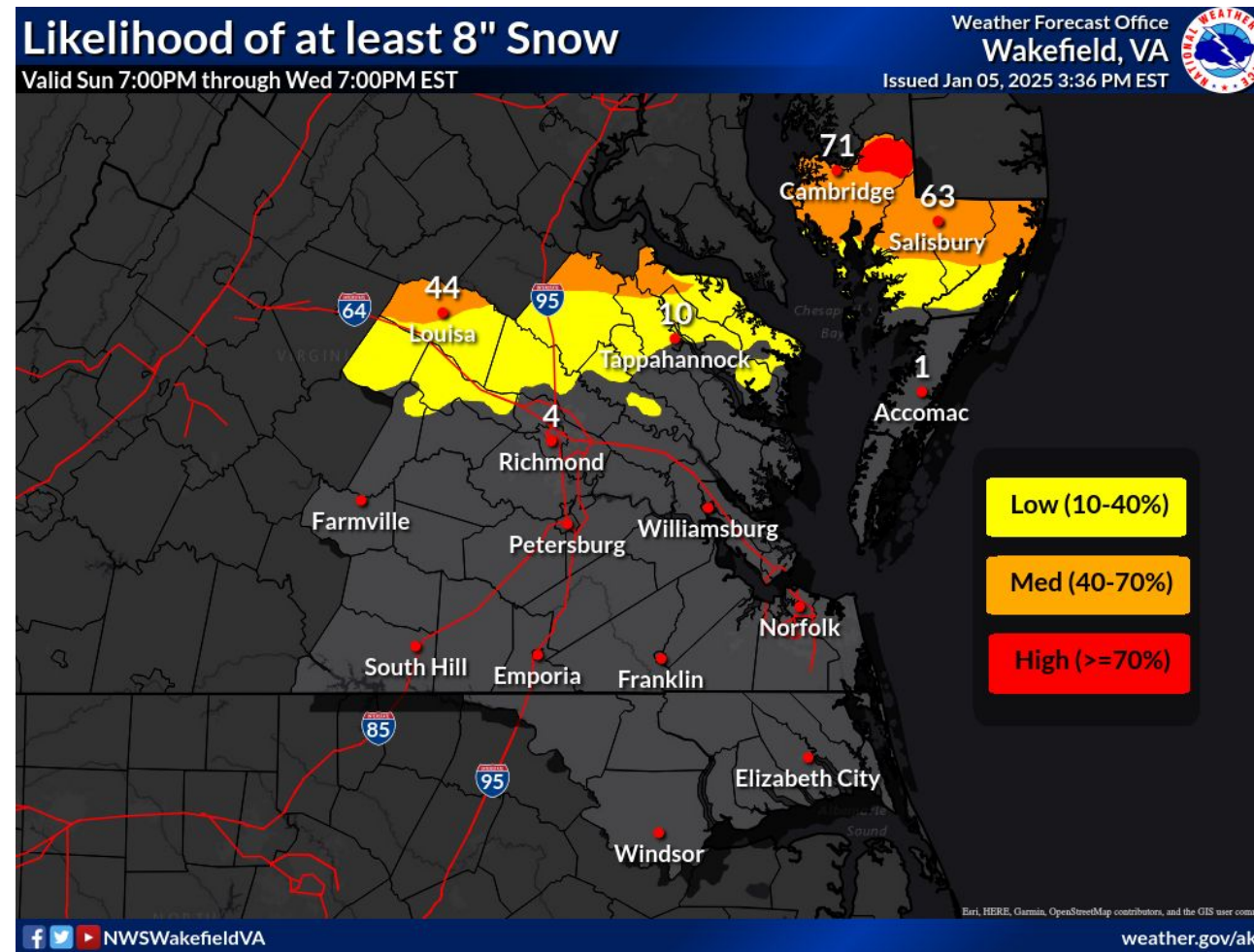
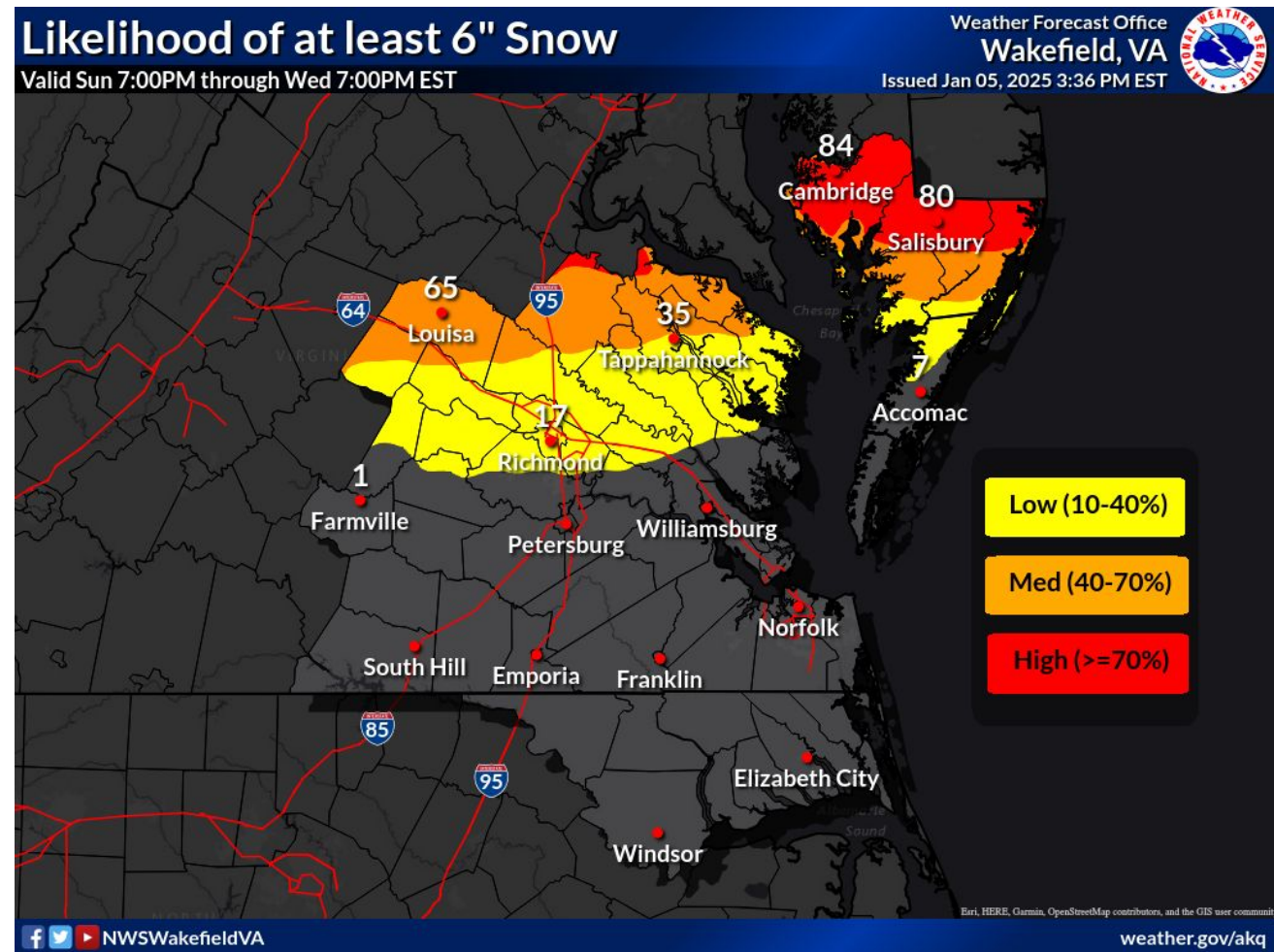
The probability of significant snowfall tonight through Monday night **remains high**. The images above show the probability of at least 2 and 4 inches of snowfall. Highest snowfall is expected north of Farmville, Richmond and Accomac.





# Snow Accumulation Potential - 6" and 8"

January 5, 2025  
4:30 PM




**LOW** - There is a small chance of experiencing this much snow. Persons who may experience impacts based on this snow amount may want to prepare in case it does occur.

**MEDIUM** - Locations will likely experience this much snow. Persons should prepare for impacts from this amount of snow. In addition some locations may experience snow accumulations above this amount.

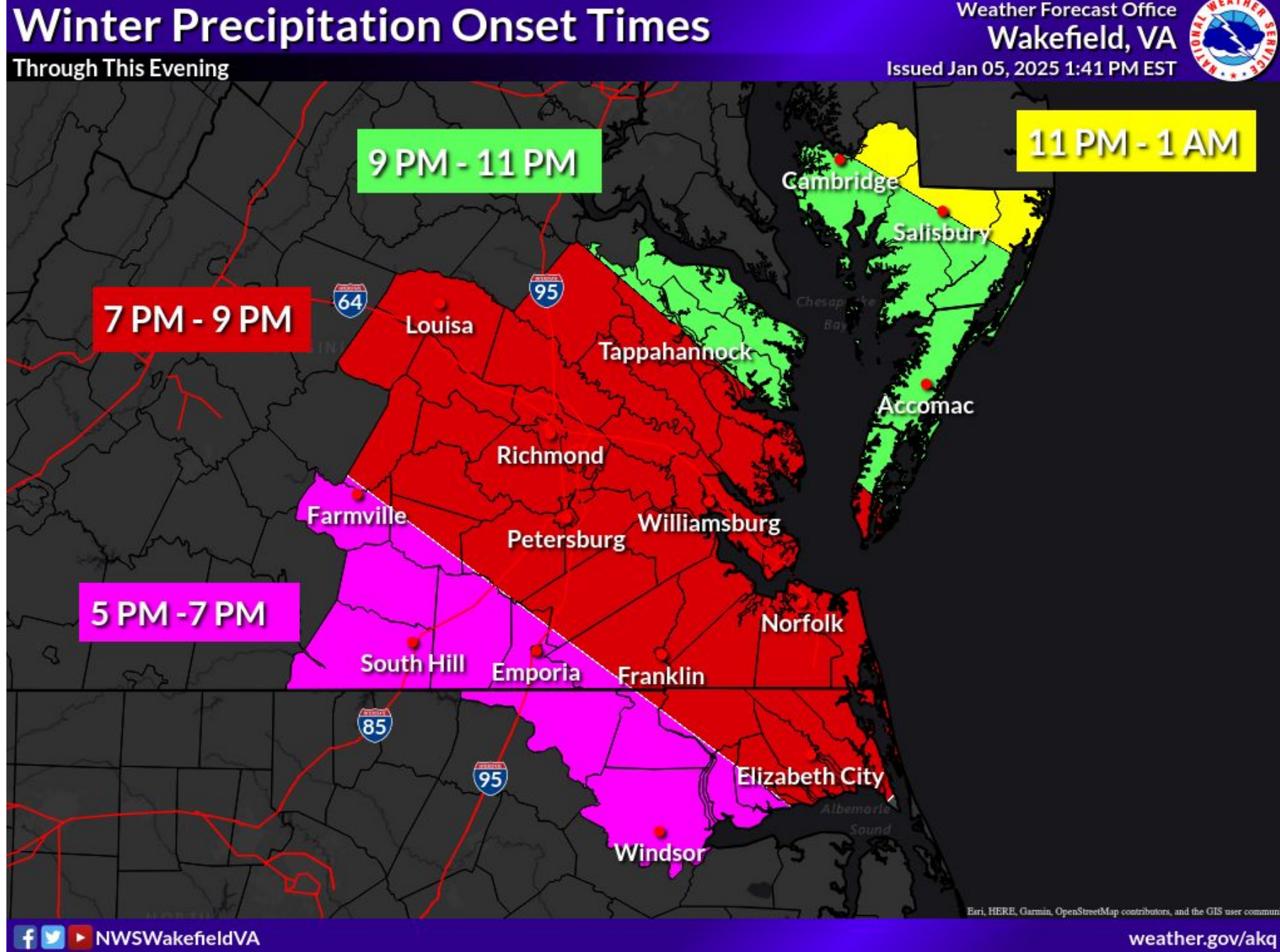
**HIGH** - There is a near certain probability of experiencing this much snow. Persons should prepare for impacts from at least this amount of snow and will likely see accumulations above this threshold.

There is an **moderate** to **high** probability of up to 6 to 8 inches of snow in the far northern portions of the forecast area, including locations from Louisa to Colonial Beach and Cambridge. The highest probability of 8+” snows is over the Lower Maryland Eastern Shore.



# Winter Precipitation Onset

January 5, 2025  
4:30 PM





# Snow Rates - Tonight and Monday AM

January 5, 2025  
4:30 PM

Sun 7 PM - Mon 1 AM

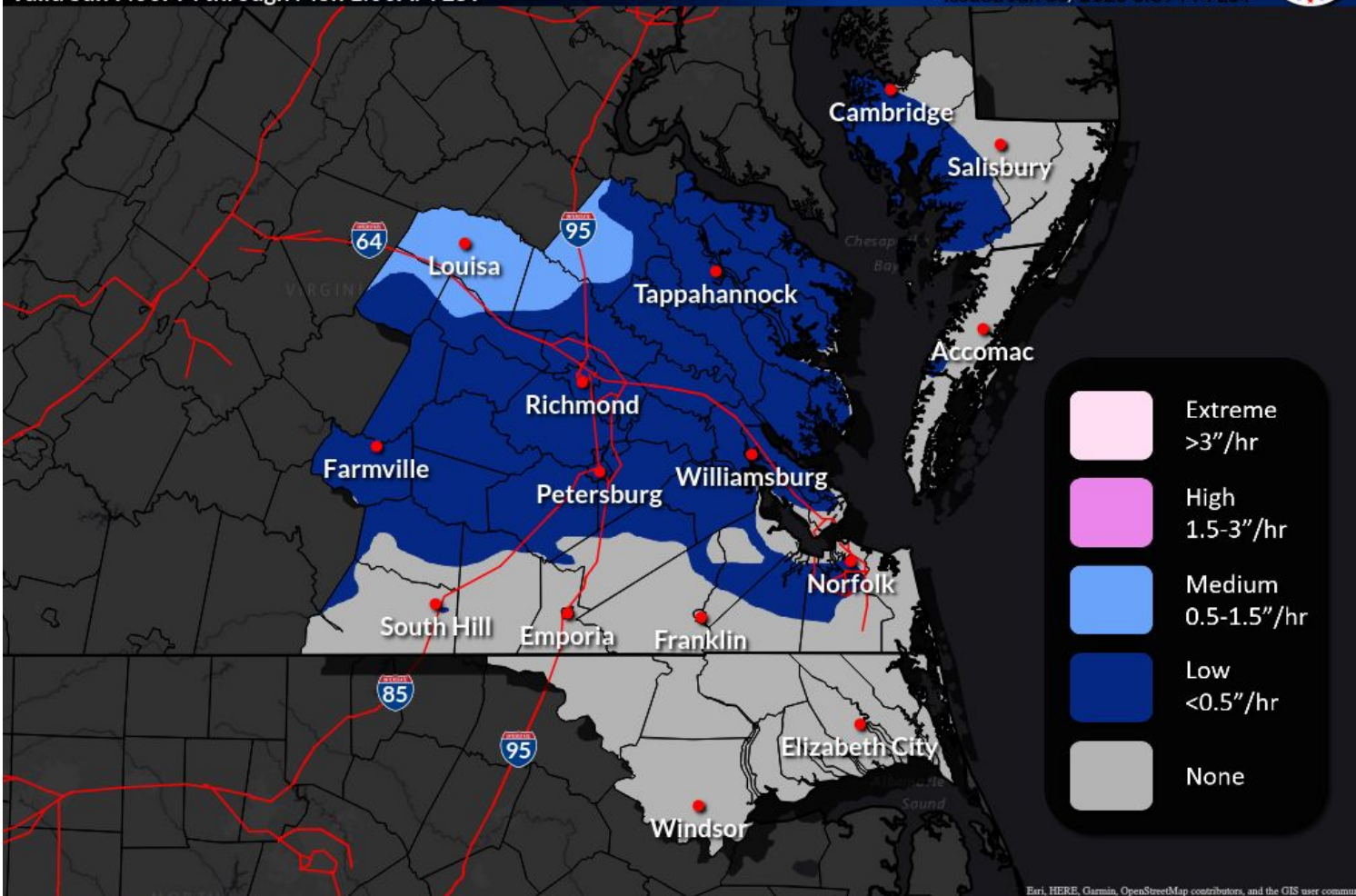
Mon 1 AM - Mon 7 AM

## Peak Hourly Snow Rate (in/hr)

Valid Sun 7:00PM through Mon 1:00AM EST

Weather Forecast Office  
Wakefield, VA

Issued Jan 05, 2025 3:39 PM EST



NWSWakefieldVA

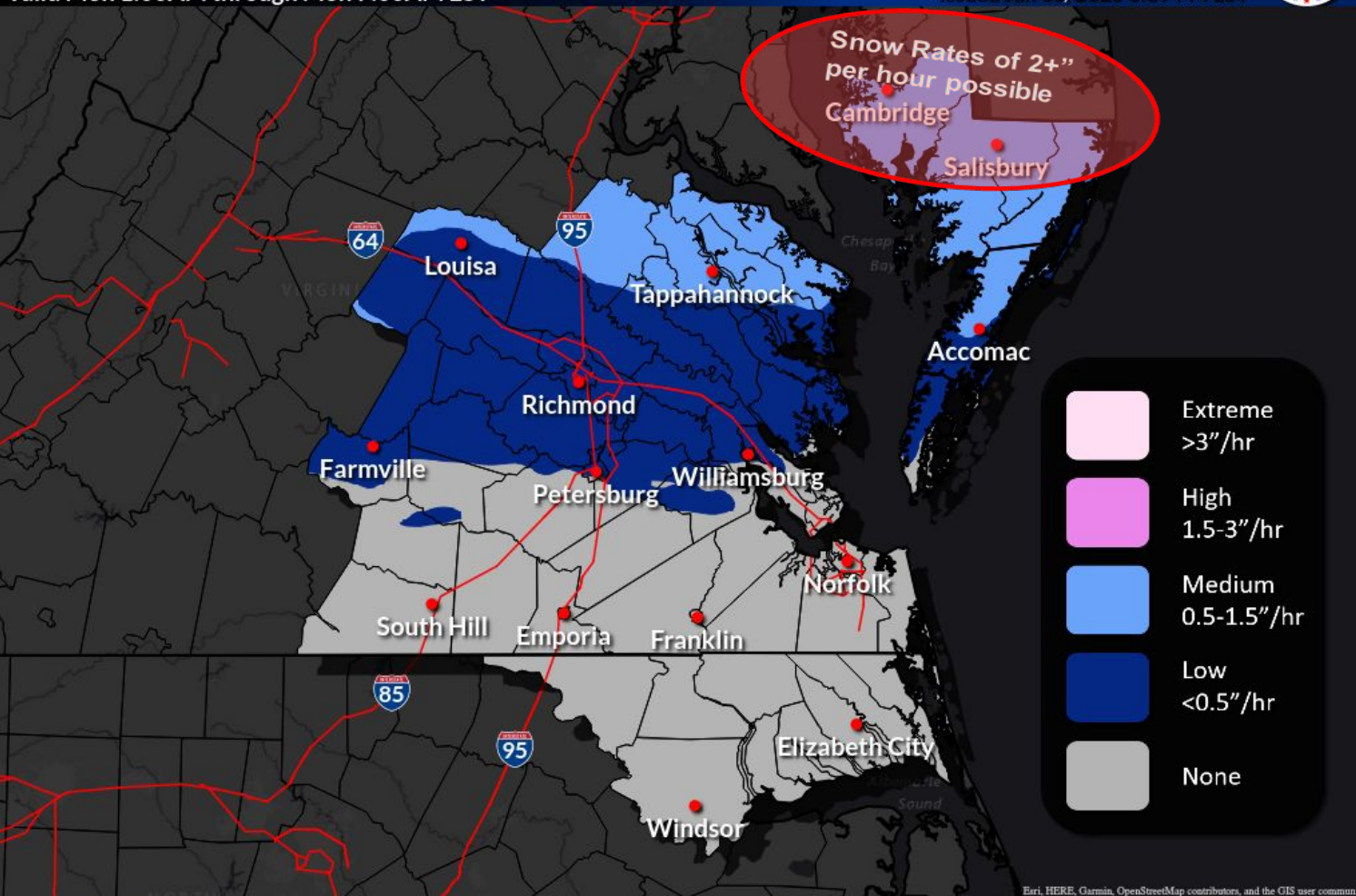
weather.gov/akq

## Peak Hourly Snow Rate (in/hr)

Valid Mon 1:00AM through Mon 7:00AM EST

Weather Forecast Office  
Wakefield, VA

Issued Jan 05, 2025 3:39 PM EST



NWSWakefieldVA

weather.gov/akq

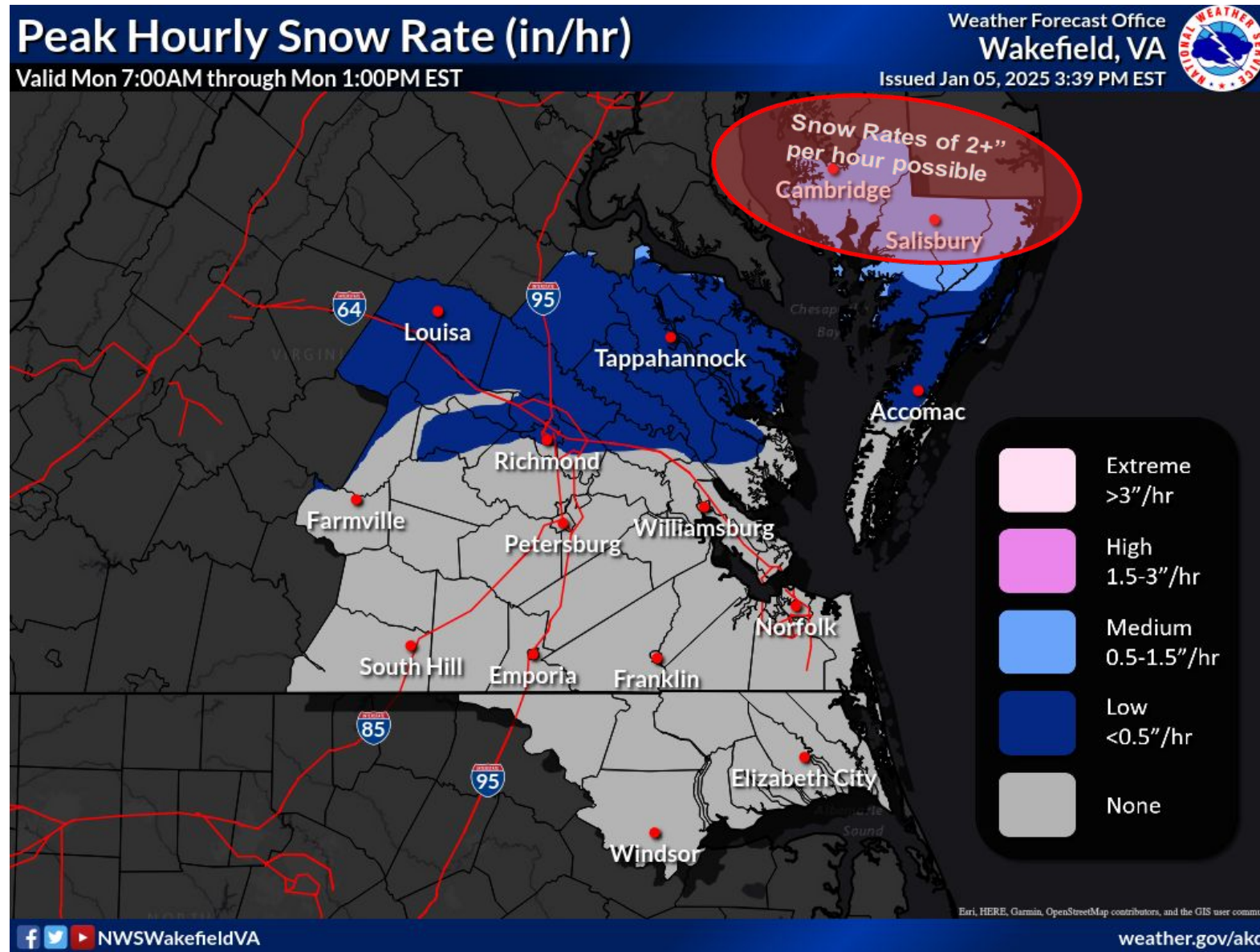
**Snowfall rates increase this evening and spread east across the Commonwealth. Moderate rates spread east overnight that will impact travel overnight and into Monday. **Snowfall rates of 2+\"/>****



# Snow Rates - Monday

January 5, 2025  
4:30 PM

Mon 7 AM - Mon 1 PM



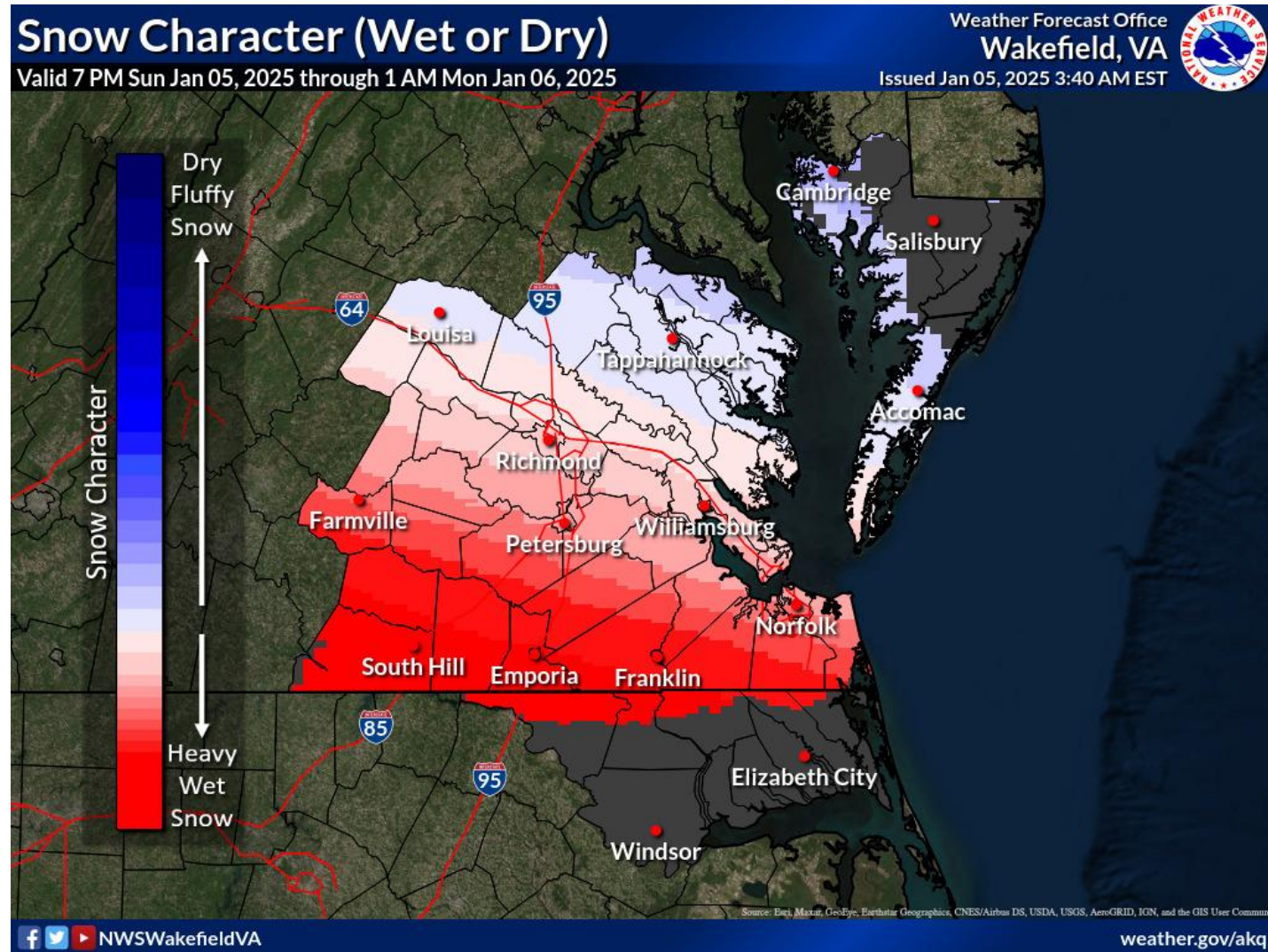
**Snowfall rates decrease some Monday, but snow persist along and north of I-64. Snow rates of greater than 2" per hour will be possible through Monday morning over the Lower MD Eastern Shore.**



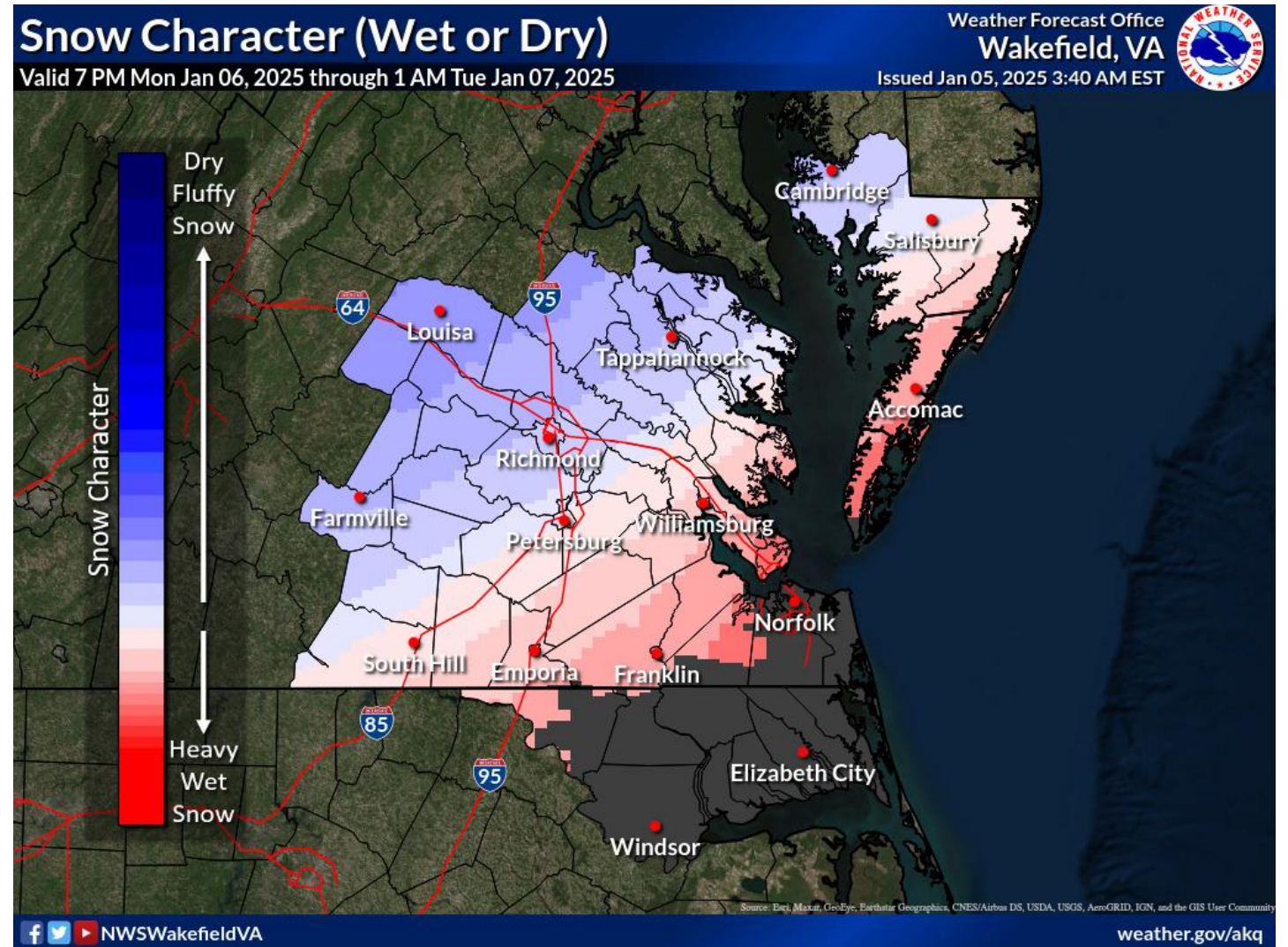
# Snow Type (Character)

January 5, 2025  
4:30 PM


## Tonight / Monday Morning



## Monday Evening / Night



A wetter snow is expected across central VA tonight and Monday morning with drier snow over northern VA and MD Eastern Shore. When snow returns Monday evening it will be of a drier variety.




# Daily Highs / Lows / Precipitation

January 5, 2025  
4:30 PM

## Maximum Temperature Forecast (°F)


	1/6 Mon	1/7 Tue	1/8 Wed	1/9 Thu	1/10 Fri	1/11 Sat	1/12 Sun
Accomac	41	34	33	31	37	40	38
Ahoskie	42	37	38	35	41	44	42
Bowling Green	33	34	32	29	35	37	36
Cambridge	32	32	31	29	34	37	36
Cape Charles	43	35	34	33	38	41	38
Corolla	51	37	37	34	41	45	42
Edenton	51	38	40	36	42	46	44
Elizabeth City	48	37	38	35	41	45	43
Emporia	39	37	36	33	40	41	42
Farmville	34	37	33	31	39	38	38
Goochland	33	35	32	30	36	37	37
Louisa	31	33	31	29	35	36	36
Norfolk / Portsmouth	46	36	37	34	40	44	43
Ocean City	38	33	31	30	35	40	38
Petersburg	37	36	34	32	39	39	40
Richmond	35	34	33	31	37	38	38
Salisbury	34	32	31	30	34	38	39
Snow Hill	37	33	32	30	35	40	38
South Hill	38	37	36	33	40	40	41
Suffolk	43	36	36	34	40	43	42
Tappahannock	35	34	32	30	35	37	37
Virginia Beach	48	36	36	34	40	44	41
Wakefield	40	36	36	33	39	42	41
Williamsburg	40	36	34	32	38	42	40
Windsor	48	38	39	36	42	45	43



Created: 3 pm EST Sun 1/5/2025 | Values are maximums over the period beginning at the time shown.

## Minimum Temperature Forecast (°F)

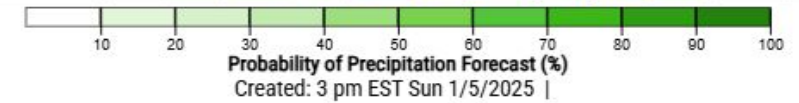
	1/6 Mon	1/7 Tue	1/8 Wed	1/9 Thu	1/10 Fri	1/11 Sat	1/12 Sun
Accomac	29	21	19	19	21	30	24
Ahoskie	31	22	16	16	16	28	21
Bowling Green	26	15	5	5	9	25	17
Cambridge	25	19	20	15	18	27	22
Cape Charles	34	27	25	25	26	30	30
Corolla	37	26	24	24	26	34	30
Edenton	35	27	21	21	21	32	26
Elizabeth City	33	24	18	18	20	30	24
Emporia	29	21	14	14	14	27	19
Farmville	26	18	11	11	12	26	18
Goochland	25	15	7	7	8	25	16
Louisa	25	14	5	5	7	24	15
Norfolk / Portsmouth	33	25	21	21	22	32	28
Ocean City	27	17	17	17	19	28	22
Petersburg	28	20	13	13	13	27	19
Richmond	27	19	13	12	12	26	19
Salisbury	26	15	16	12	16	27	20
Snow Hill	27	18	16	16	18	28	22
South Hill	29	22	15	15	16	28	21
Suffolk	32	22	17	18	19	30	23
Tappahannock	28	17	9	9	12	26	18
Virginia Beach	34	25	23	23	25	30	30
Wakefield	29	20	13	14	16	28	20
Williamsburg	30	21	15	15	16	29	21
Windsor	33	24	19	19	19	30	23



Created: 3 pm EST Sun 1/5/2025 | Values are minimums over the period beginning at the time shown.


## Probability of Precipitation Forecast (%)

	1/5 Sun	1/6 Mon								1/7 Tue			
	6pm 9pm	12am 3am	6am 9am	12pm 3pm	6pm 9pm	12am 3am	6am 9am	12am 3am	6am 9am	12am 3am	6am 9am		
Accomac	0 5	35 85 95	100 100 90 90 80	75 10 5 0									
Ahoskie	15 25	30 70 40	70 95 80 75 40	5 5 0 0									
Bowling Green	5 40	80 100 100	100 95 60 80 80	35 5 0 0									
Cambridge	0 5	30 95 100	100 100 75 90 80	70 10 5 0									
Cape Charles	5 20	45 85 90	85 100 85 90 65	60 25 5 0									
Corolla	5 15	20 70 55 50	85 95 90 40	30 20 10 0									
Edenton	5 20	20 65 30 40	85 95 80 25	5 5 5 0									
Elizabeth City	5 20	25 70 50 55	90 90 80 40	20 10 5 0									
Emporia	30 45	45 75 50 85	95 60 65 40	5 5 0 0									
Farmville	50 80	75 90 95 100	90 45 60 40	5 0 0 0									
Goochland	20 80	85 95 100	100 90 55 70 65	20 5 0 0									
Louisa	15 70	90 100 100	100 85 45 70 70	20 5 0 0									
Norfolk / Portsmouth	5 30	40 80 70 75	95 90 85 55	30 10 5 0									
Ocean City	0 0	20 80 90 100	100 90 90 80	80 10 5 0									
Petersburg	25 70	75 90 90 95	95 65 65 60	20 5 0 0									
Richmond	20 70	85 95 95 100	95 65 70 70	20 5 0 0									
Salisbury	0 0	25 85 95 100	100 85 90 80	80 10 5 0									
Snow Hill	0 5	30 85 95 100	100 90 90 80	75 10 5 0									
South Hill	45 45	55 70 60 95	95 50 55 25	5 0 0 0									
Suffolk	10 35	40 75 55 70	95 85 80 45	20 10 0 0									
Tappahannock	5 30	65 95 100	100 65 80 80	50 5 0 0									
Virginia Beach	5 20	30 75 70 70	95 90 85 60	45 20 10 0									
Wakefield	15 55	55 80 70 85	100 70 75 60	20 5 0 0									
Williamsburg	10 45	60 90 90 95	100 75 80 70	35 5 0 0									
Windsor	5 20	20 65 30 50	90 90 80 20	5 5 0 0									



Created: 3 pm EST Sun 1/5/2025 |





# Minimum Wind Chill Forecast

January 5, 2025  
4:30 PM

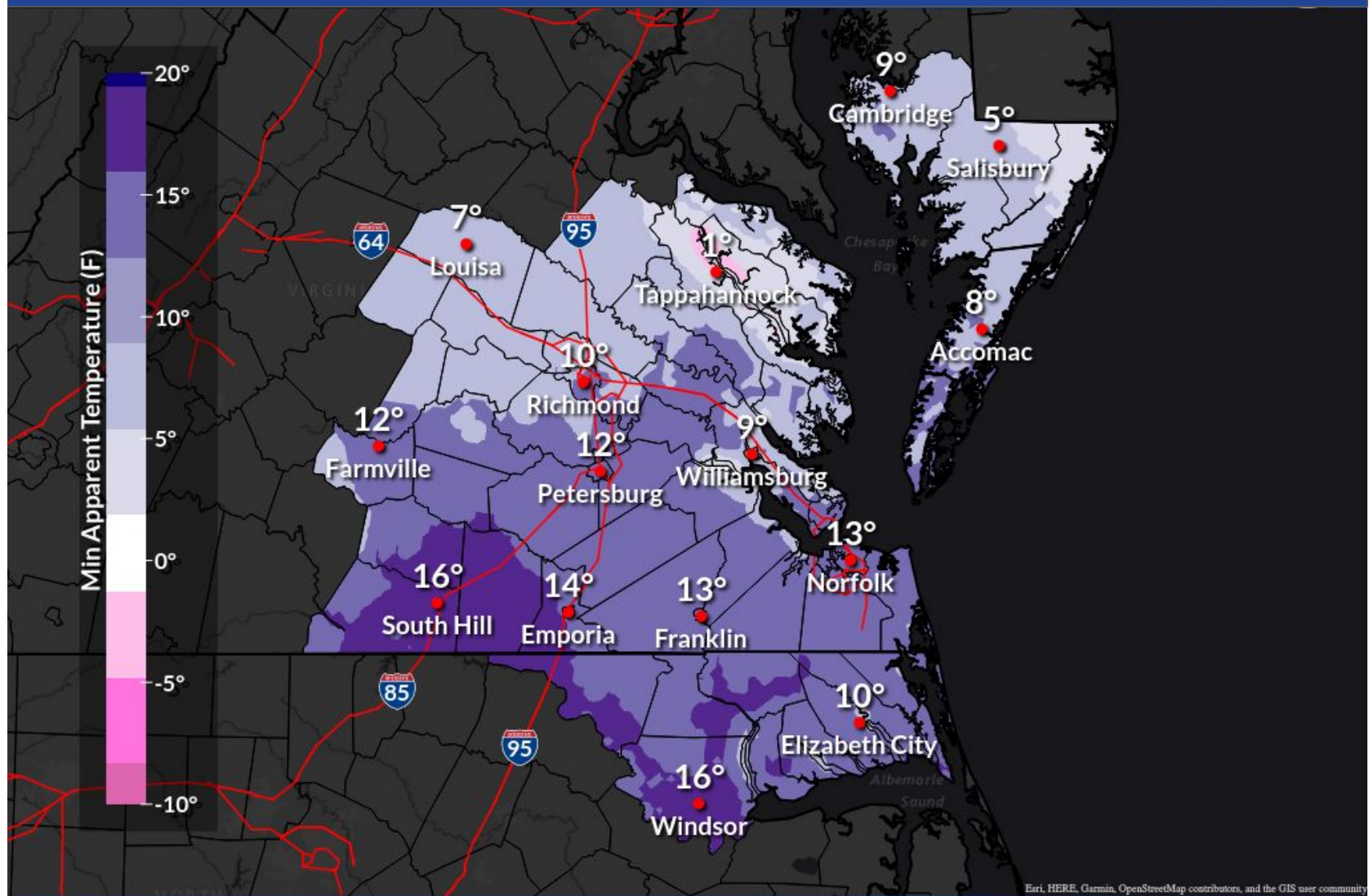
Wind Chill Forecast (°F)


	1/6 Mon				1/7 Tue				1/8 Wed				1/9 Thu				1/10 Fri	
	12am	6am	12pm	6pm	12am	6am	12pm	6pm	12am	6am	12pm	6pm	12am	6am	12pm	6pm	12am	6am
Accomac	32	26	32	27	17	10	14	21	10	8	19	15	8	5	16	14	9	8
Ahoskie	34	30	36	32	20	15	23	25	15	12	29	23	13	8	24	20	13	12
Bowling Green	29	28	26	21	16	7	21	20	6	1	19	15	4	-4	16	13	6	4
Cambridge	30	22	22	20	14	8	15	20	9	7	17	12	6	1	13	13	8	7
Cape Charles	32	30	37	34	22	15	16	22	16	14	22	19	13	9	18	16	14	12
Corolla	34	36	45	42	25	17	18	24	17	15	26	23	14	11	20	19	15	13
Edenton	37	34	45	40	22	17	24	27	18	15	31	25	17	10	23	20	16	12
Elizabeth City	34	32	43	41	23	16	22	24	15	12	28	24	14	7	22	20	15	12
Emporia	32	32	33	28	21	14	23	25	15	9	26	20	13	7	22	19	12	15
Farmville	30	30	29	23	18	11	25	24	12	6	22	17	7	3	19	17	12	7
Goochland	30	25	26	20	16	7	21	22	8	8	19	16	4	-3	17	15	7	2
Louisa	29	24	24	19	16	6	21	18	7	0	18	12	3	-4	17	13	6	1
Norfolk / Portsmouth	34	30	39	37	22	14	20	24	15	11	26	22	14	9	21	18	14	12
Ocean City	30	28	27	27	17	5	15	18	8	4	16	13	6	3	15	13	8	6
Petersburg	31	28	31	25	18	11	22	23	12	8	23	18	10	4	20	17	13	8
Richmond	31	26	29	22	16	9	20	22	11	8	21	18	11	5	19	15	12	7
Salisbury	28	26	25	23	15	4	15	18	7	4	16	12	4	-2	15	12	6	4
Snow Hill	30	24	28	26	16	7	17	19	10	7	17	14	7	2	14	13	9	7
South Hill	32	27	33	27	19	15	24	23	15	10	26	20	11	4	22	19	13	10
Suffolk	33	30	38	36	21	13	22	22	15	11	26	23	14	8	21	19	14	12
Tappahannock	30	25	28	24	16	9	20	20	5	0	19	15	5	-2	14	12	5	2
Virginia Beach	32	30	41	39	24	15	23	18	15	13	24	20	13	10	20	17	14	12
Wakefield	31	29	36	30	19	12	23	25	14	8	26	22	12	5	21	19	13	12
Williamsburg	31	29	34	30	20	12	22	25	13	9	23	19	11	5	19	16	11	9
Windsor	35	32	42	39	23	17	25	28	20	15	30	26	17	11	25	23	17	15



Created: 3 pm EST Sun 1/5/2025 |

Minimum Wind Chill Values Through Tuesday Morning





# Peak Winds and Wind Timing

January 5, 2025  
4:30 PM

Through Tuesday night

## Wind Gust Forecast (kt)

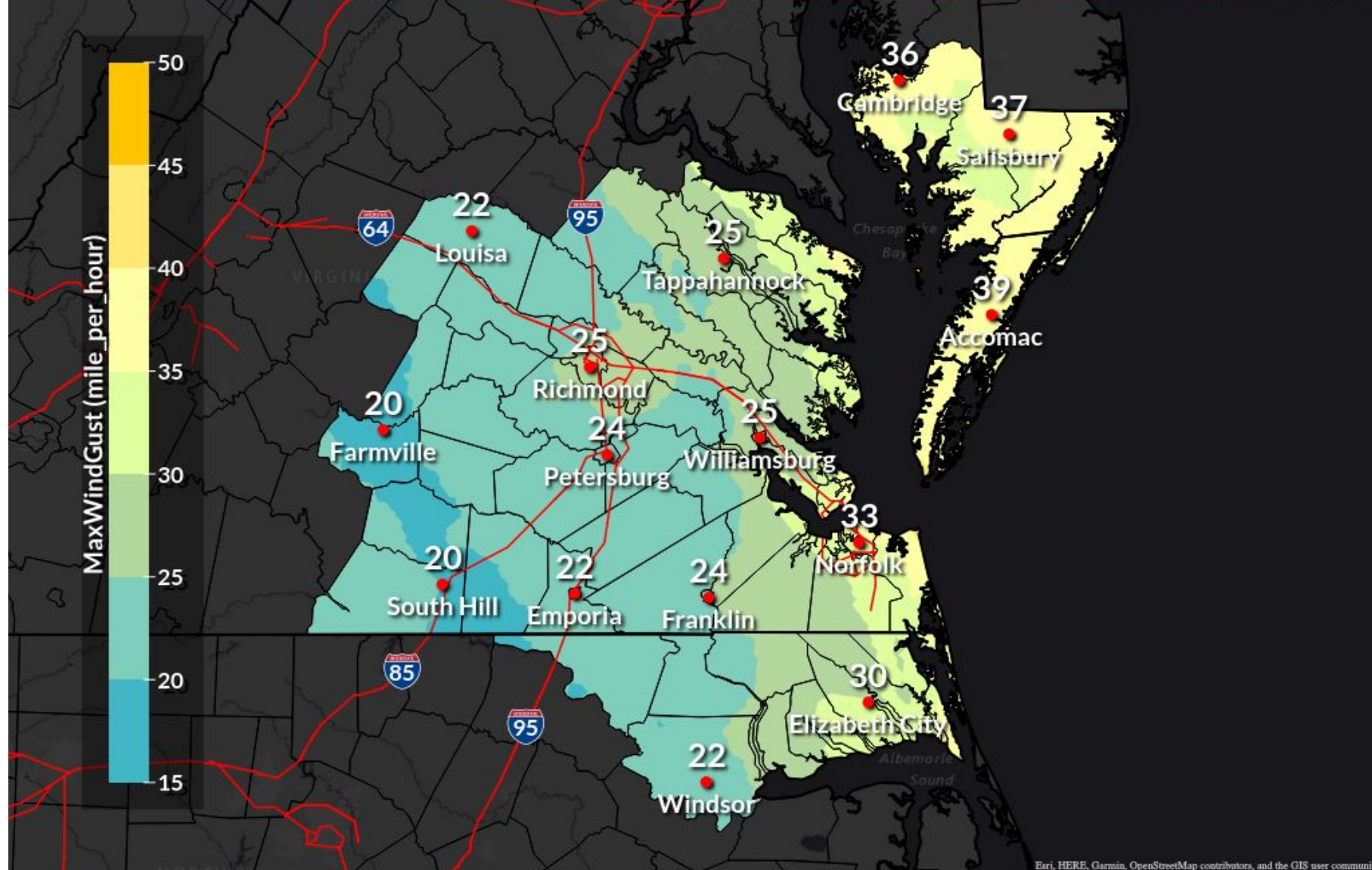
	1/5	1/6				1/7				1/8			
	Sun	Mon		Tue		Tue		Wed		Wed		Wed	
	6pm	12am	6am	12pm	6pm	12am	6am	12pm	6pm	12am	6am	12pm	6pm
Accomac	10	3	4	12	17	22	24	32	25	22	20	25	19
Ahoskie	3	2	5	5	11	15	14	20	8	6	5	8	8
Bowling Green	3	2	3	8	11	12	12	20	11	6	5	11	6
Cambridge	9	3	4	12	15	17	20	29	19	18	17	24	18
Cape Charles	11	4	8	12	19	29	30	30	25	24	23	21	18
Corolla	10	5	10	9	13	33	32	30	22	22	20	18	15
Edenton	6	3	8	7	12	21	21	21	12	10	9	11	9
Elizabeth City	4	0	4	4	9	18	18	23	12	9	7	11	7
Emporia	3	0	3	5	11	11	11	18	8	5	5	8	8
Farmville	5	2	3	6	9	8	8	15	8	5	5	10	8
Goochland	5	2	6	8	12	11	11	18	9	5	3	11	6
Louisa	5	2	5	8	12	9	9	18	9	5	5	11	8
Norfolk / Portsmouth	6	2	6	7	14	22	23	25	16	14	13	14	11
Ocean City	12	5	4	14	20	23	24	33	24	20	19	25	19
Petersburg	5	2	5	6	12	12	14	20	9	6	5	10	8
Richmond	5	2	5	8	14	14	15	21	11	6	5	11	8
Salisbury	8	2	3	11	15	17	18	28	18	14	13	22	15
Snow Hill	8	3	4	12	16	18	19	28	20	16	15	23	17
South Hill	3	3	6	5	11	12	9	16	9	6	6	10	9
Suffolk	5	0	5	5	12	18	18	21	11	7	6	11	8
Tappahannock	4	3	6	9	13	16	16	23	13	10	9	14	9
Virginia Beach	10	4	10	13	16	30	31	29	27	23	20	19	19
Wakefield	3	0	5	5	11	14	14	20	8	5	5	10	6
Williamsburg	4	0	4	7	10	13	15	21	10	6	6	13	7
Windsor	3	2	5	6	9	15	14	18	8	5	5	8	6



## Max Wind Gust Through 72 Hrs

Valid Sun 7:00PM through Thu 7:00AM EST

Weather Forecast Office  
Wakefield, VA  
Issued Jan 05, 2025 2:40 PM EST



f t NWSWakefieldVA


weather.gov/akq



National Oceanic and Atmospheric Administration  
U.S. Department of Commerce

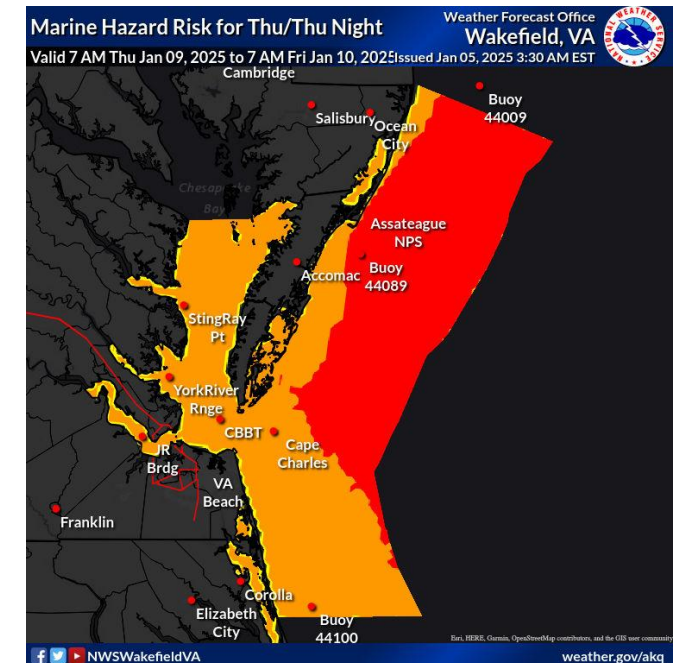
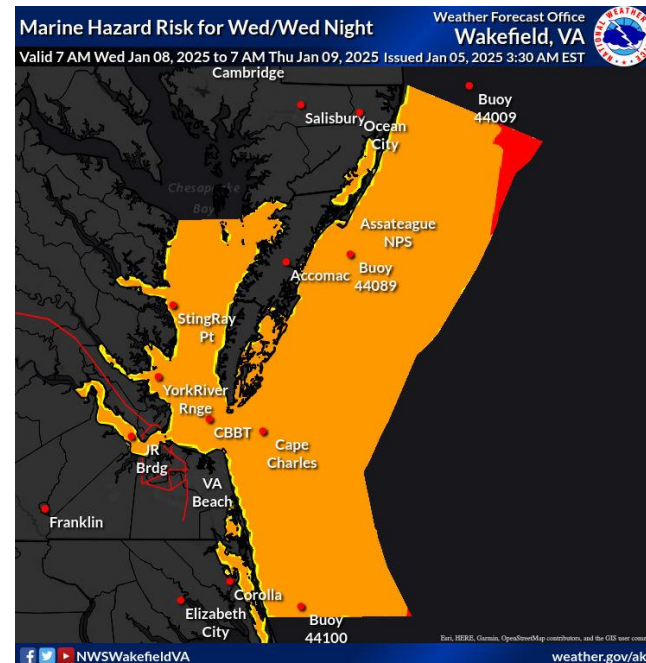
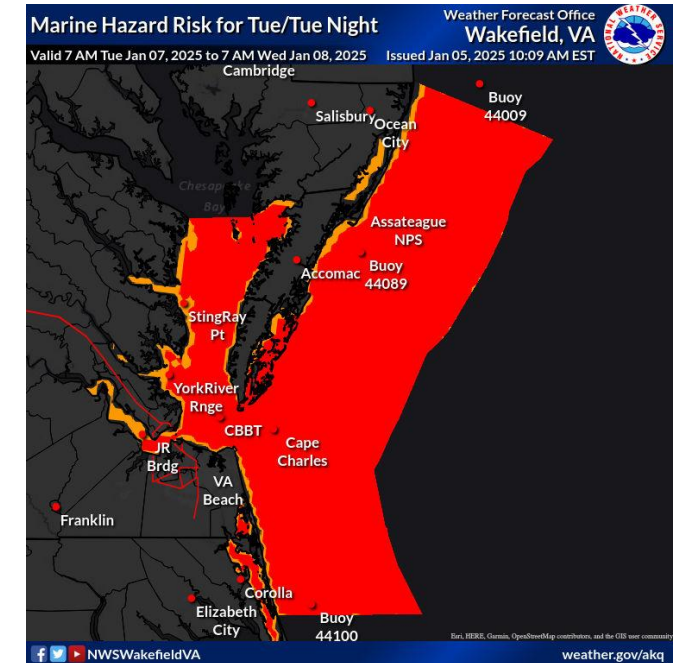
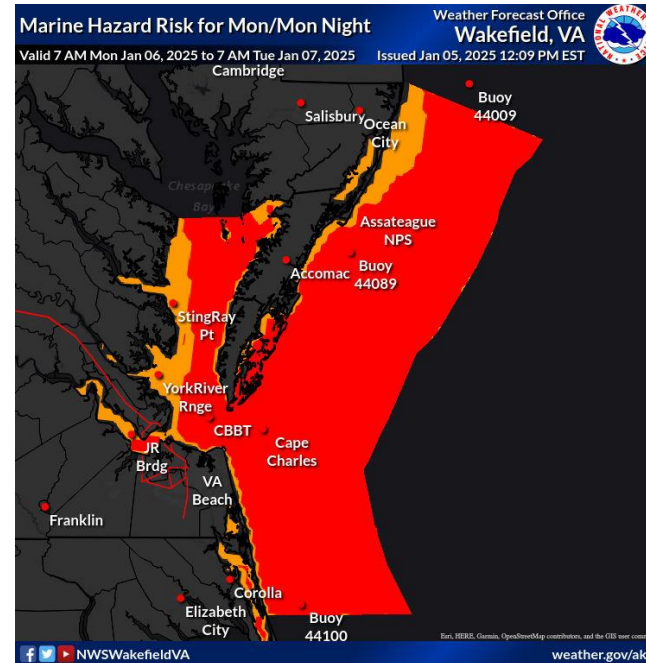
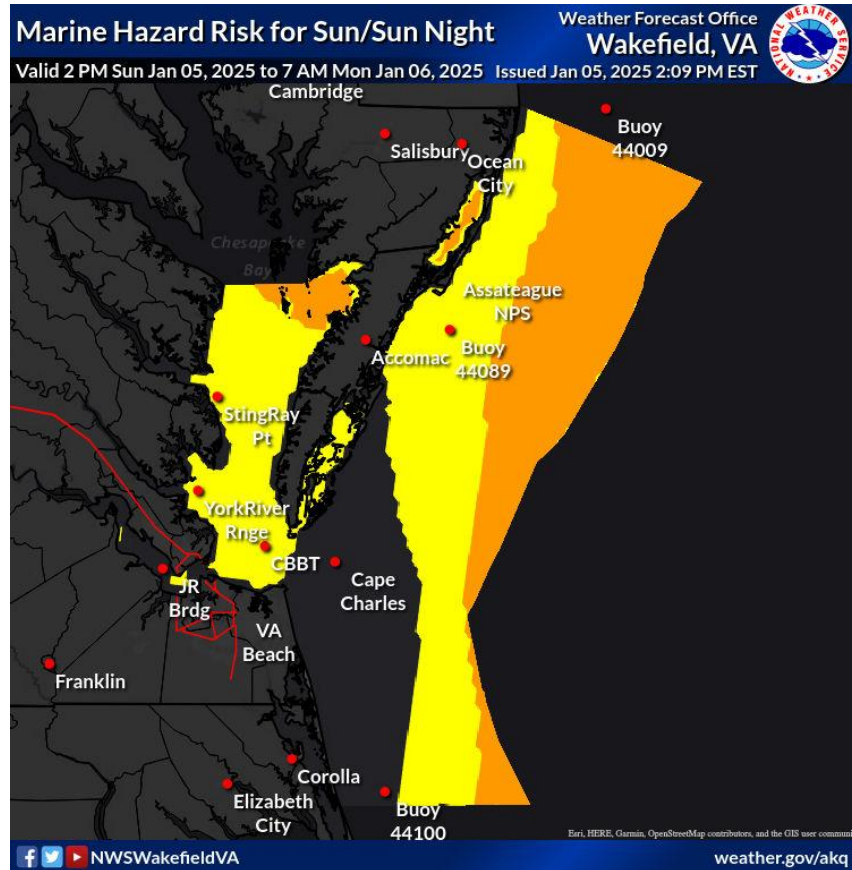
National Weather Service  
Wakefield, VA





# Marine Threat Potential - Next 5 Days


January 5, 2025  
4:30 PM



<b>Limited</b>	Wind Gusts $\geq$ 20 knots (15 kt Bay & rivers) and/or Waves $\geq$ 4 feet (2 ft Bay & rivers).
<b>Elevated</b>	Wind Gusts $\geq$ 25 knots (20 kt Bay & rivers) and/or Waves $\geq$ 5 feet ( $\geq$ 4 ft Bay & rivers).
<b>Significant</b>	Wind Gusts $\geq$ 34 knots and/or Waves $\geq$ 8 feet ( $\geq$ 5 ft Bay & rivers).
<b>Extreme</b>	Wind Gusts $\geq$ 48 knots and/or Waves $\geq$ 12 feet ( $\geq$ 8 ft Bay & rivers).





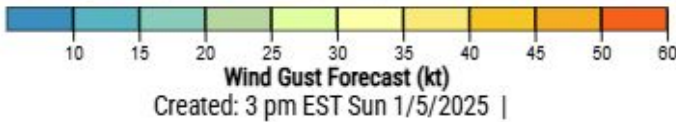


# Marine Forecast Summary

January 5, 2025  
4:30 PM

## Wind Gust Forecast (kt)

	1/5	1/6		1/7				1/8				1/9				1/10					
	Sun	Mon		Tue		Wed		Thu		Fri		Sat		Sun		Mon					
	6pm	12am	6am	12pm	6pm	12am	6am	12pm	6pm	12am	6am	12pm	6pm	12am	6am	12pm	6pm	12am	6am	12pm	6pm
CBBT	13	5	13	13	20	35	35	30	26	26	25	20	19	26	29	30	30	29	26	21	16
Cape Henry	13	5	13	13	18	35	36	31	26	28	25	21	20	28	30	31	31	30	28	21	18
Chesapeake Light	15	6	11	13	18	36	38	34	30	29	28	24	23	29	31	33	31	30	28	23	19
Chincoteague Shoal	18	10	9	15	28	31	35	31	30	29	26	26	26	30	32	34	33	32	28	21	20
Duck, NC	12	5	13	10	13	36	35	30	25	25	23	18	17	25	27	29	29	28	24	19	15
Fenwick Shoal	24	14	8	16	27	32	33	34	32	33	27	26	28	28	29	32	31	29	26	22	19
HRBT	10	5	12	10	20	32	33	28	21	18	17	14	14	22	25	26	25	24	23	18	14
JRB	9	4	11	9	18	28	30	24	18	15	14	14	12	20	22	24	22	24	22	16	12
New Point Comfort	10	5	12	13	22	30	31	26	22	21	21	18	17	24	26	27	27	26	24	18	14
Parramore Banks	16	7	10	15	26	33	35	33	31	29	28	26	24	29	30	32	31	30	28	21	18
Rappahannock Light	13	5	11	13	24	34	36	31	28	26	26	21	20	26	30	30	30	29	26	20	15
Tangier	15	6	13	14	24	34	37	33	32	30	28	25	23	29	32	32	32	32	29	21	18
Thimble Shoal	13	5	14	11	21	33	35	28	24	24	23	18	18	26	29	29	29	28	25	20	16



## Wave Height Forecast (feet)

	1/5	1/6		1/7		1/8		1/9		1/10		1/11
	Sun	Mon		Tue		Wed		Thu		Fri		Sat
	12pm	12am	12pm	12am	12pm	12am	12pm	12am	12pm	12am	12pm	12am
CBBT	2.0	2.0	4.0	6.0	6.0	4.0	3.0	4.0	4.0	4.0	3.0	3.0
Cape Henry	3.0	2.0	4.0	6.0	6.0	5.0	4.0	4.0	4.0	4.0	3.0	3.0
Chesapeake Light	3.0	3.0	5.0	8.0	8.0	6.0	5.0	5.0	6.0	6.0	4.0	4.0
Chincoteague Shoal	3.0	2.0	5.0	5.0	5.0	5.0	4.0	4.0	3.0	3.0	3.0	3.0
Duck, NC	3.0	2.0	4.0	6.0	6.0	5.0	4.0	4.0	5.0	5.0	4.0	3.0
Fenwick Shoal	4.0	3.0	5.0	6.0	6.0	5.0	4.0	4.0	5.0	5.0	4.0	2.0
HRBT	1.0	1.0	3.0	3.0	3.0	3.0	2.0	3.0	3.0	3.0	2.0	2.0
JRB	1.0	1.0	2.0	2.0	2.0	2.0	1.0	2.0	2.0	2.0	2.0	1.0
New Point Comfort	1.0	1.0	4.0	4.0	4.0	4.0	2.0	3.0	3.0	3.0	2.0	2.0
Parramore Banks	3.0	2.0	5.0	6.0	5.0	5.0	4.0	4.0	4.0	4.0	4.0	3.0
Rappahannock Light	2.0	1.0	4.0	6.0	6.0	4.0	3.0	4.0	4.0	4.0	3.0	2.0
Tangier	3.0	2.0	3.0	4.0	4.0	4.0	3.0	3.0	3.0	3.0	3.0	2.0
Thimble Shoal	2.0	2.0	4.0	5.0	5.0	4.0	3.0	4.0	4.0	4.0	3.0	3.0





**Winter Storm Warnings or Winter Weather Advisories are in effect for much of central and eastern Virginia, Northampton (NC) and the Lower Maryland Eastern Shore.**

- **Snow totals from Richmond northward have been increased, especially along and north of a line from Fluvanna to Ashland to Tappahannock and the MD Lower Eastern Shore.**
- **Significant snow, sleet, and freezing this evening through Monday will greatly impact travel across the region resulting in dangerous conditions especially across the piedmont, central VA and the Eastern Shore Monday morning.**
- **A second round of snow is expected late Monday afternoon and evening, as the storm system moves offshore and cold air returns. This will result in some additional snow accumulation Monday evening and night.**
- Bitterly cold temperatures are expected following the winter event. Daytime highs potentially remaining near freezing for a portion of next week.
- **There is the potential for another winter event next weekend.**
- **Marine Weather - Gale conditions are expected for all waters Monday night into Tuesday, as the storm system moves offshore and strengthens.**



# Contact and Next Briefing Information

January 5, 2025  
4:30 PM

For NWS Wakefield, Virginia



## Briefing Webpage

→ [NWS Wakefield Briefing](#)



## Contact Information

### Web

→ [weather.gov/wakefield](https://weather.gov/wakefield)

### Phone

→ (757) 899-4200

### Email

→ [akq-report@noaa.gov](mailto:akq-report@noaa.gov)

### Facebook

→ [www.facebook.com/NWSWakefieldVA](https://www.facebook.com/NWSWakefieldVA)

### Twitter

→ [@NWSWakefieldVA](https://twitter.com/NWSWakefieldVA)

